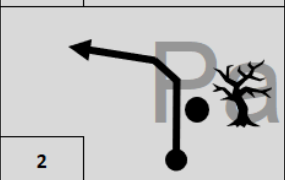
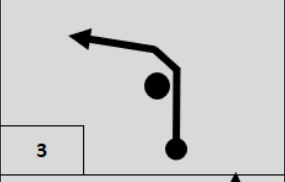
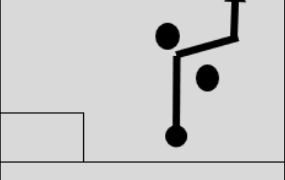

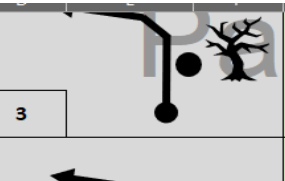
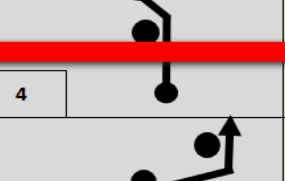
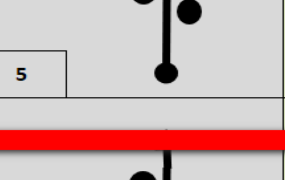



FROM	Selective 8 :Start	DISTANCE (KM)	Surface:	GRAVEL /GRASS
TO	Selective 8:Finish	2.66		
Total	Interval	DIRECTION	INFORMATION	DISTANCE REGRESS

Original postings and printed roadbooks

0.81	0.35		CODE BOARD -RHS- TREE BEFORE BEND STAY ON HEADLAND	1.85
1.09	0.28		CODE BOARD -LHS- ON BEND STAY ON HEADLAND	1.57
1.41	0.32		STAY BETWEEN POSTS	1.25
1.51	0.10		CODE BOARD -LHS- BEFORE GAP	1.15

UPDATE YOUR ROADBOOKS WITH THIS – TIME CARDS HAVE THE CODE BOARD

0.81	0.35		TREE BEFORE BEND STAY ON HEADLAND	1.85
1.09	0.28		CODE BOARD -LHS- ON BEND	1.57
1.41	0.32		STAY ON HEADLAND STAY BETWEEN POSTS CODE BOARD -LHS AFTER BEND	1.25
1.51	0.10		CODE BOARD -LHS- BEFORE GAP STAY ON HEADLAND	1.15